



Central Water Commission Daily Flood Situation Report cum Advisories for Basins



MAHANADI & EASTERN RIVERS ORGANIZATION, BHUBANESWAR
Dated: 31st August, 2019

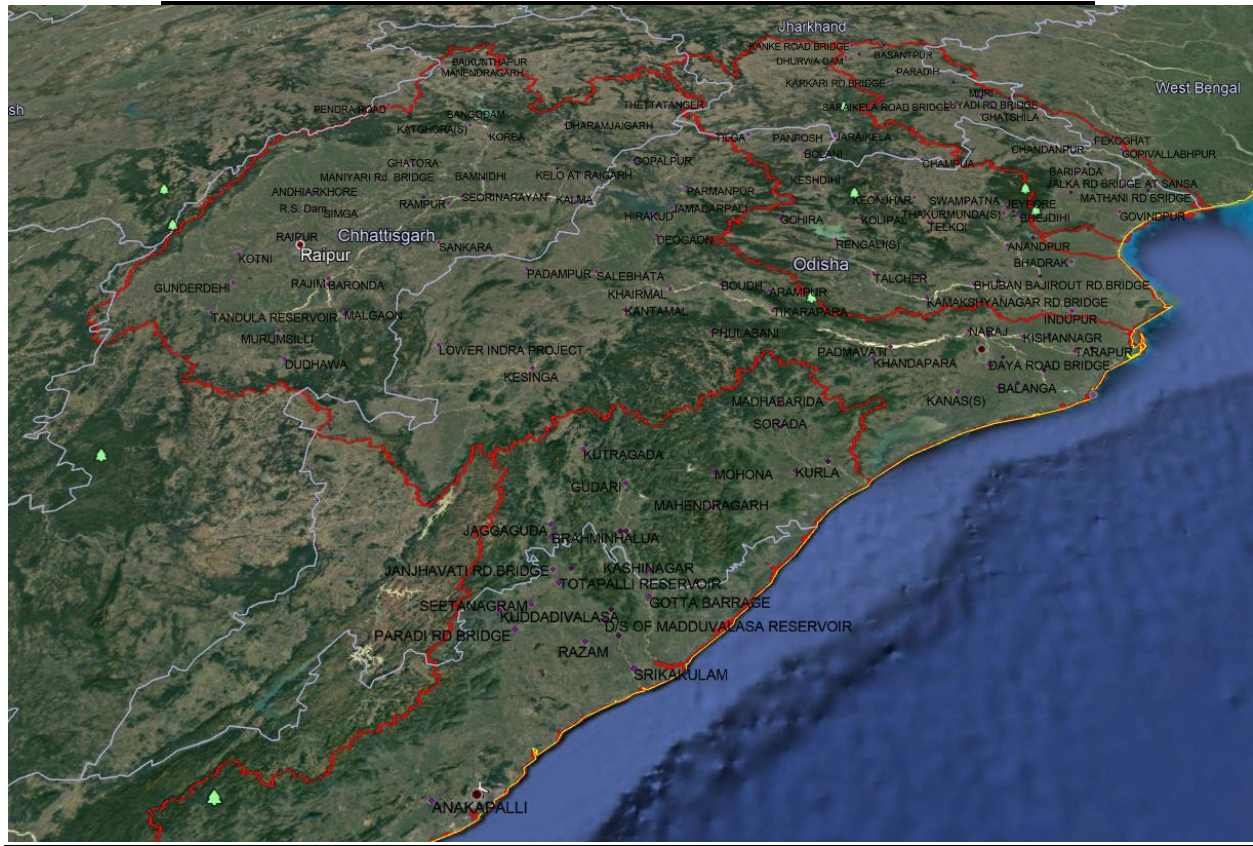
Data Source: CWC/IMD/State

1.0 Rainfall Situation

Chief Amount of rainfall recorded during last 24 hours upto 0830 hours IST of today
(50 mm or more)

Name of Place	Name of Basin	State	Rainfall (in mm)
Jaggaguda	Nagavali	Odisha	96.40

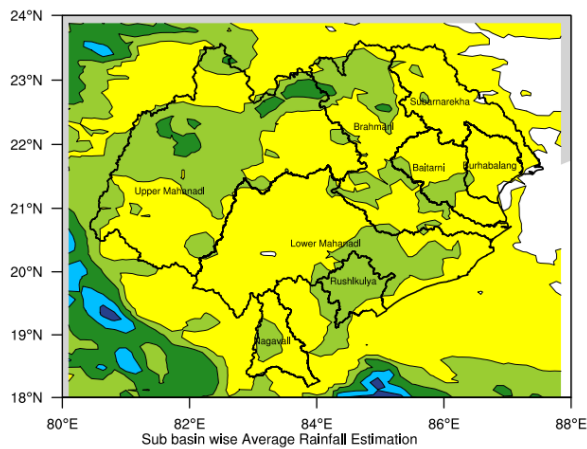
Cloud Cover over sites under M&ERO at 15:00 hours



1.1 Rainfall forecast for next 3 days

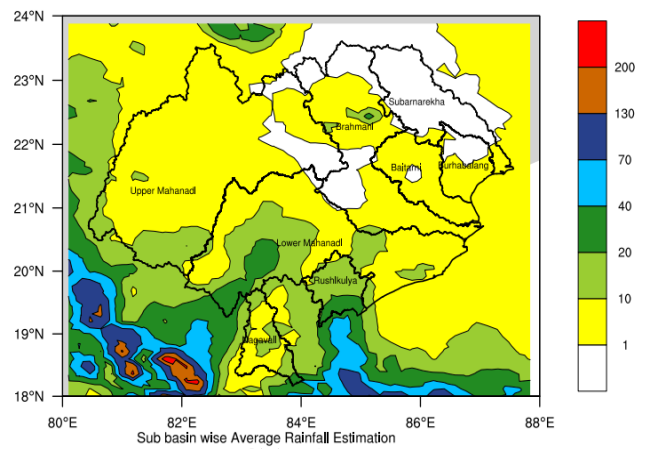
FLOOD MET OFFICE BHUBANESWAR

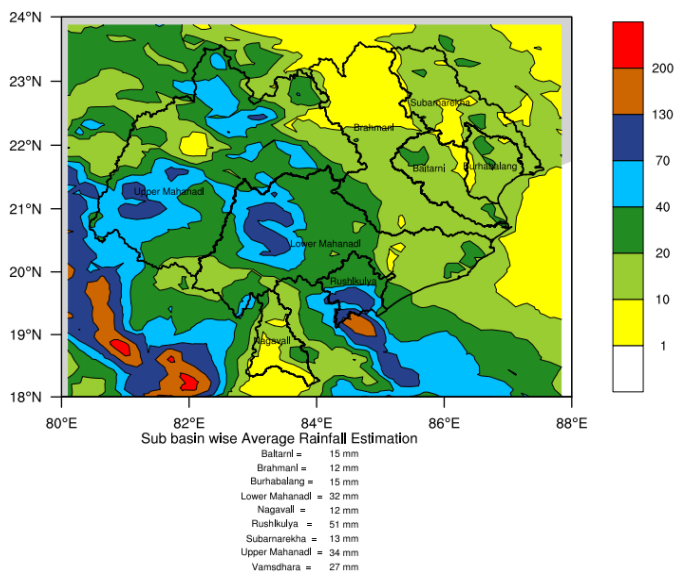
NCUM Rainfall(mm) Forecast (24hr) Day 1 FCST valid for: 01.09.2019 TILL 08:30 IST



FLOOD MET OFFICE BHUBANESWAR

NCUM Rainfall(mm) Forecast (48hr) Day 2 FCST valid for: 02.09.2019 TILL 08:30 IST





1.2 Flood Situation

1.31 Water level in major rivers (Forecast stations)

Time: 08:00

Sl No.	Name of River/Forecast sites with District/State	Warning Level in (m)	Danger Level in (m)	H.F.L. in(m)	Present level in (m)
1	Subarnarekha/ Rajghat,Balasore/ Odisha	9.45	10.36	12.69	6.15
2	Subarnarekha/ Mathani,Balasore/ Odisha	5.0	5.50	6.80	4.60
3	Burhabalang/ NH-5 road bridge (Govindpur), Balasore/ Odisha	7.21	8.13	9.50	2.72
4	Baitarani/ Anandpur, Keonjhar/ Odisha	37.44	38.36	41.35	34.50
5	Baitarani/ Akhuapada, Bhadrak/ Odisha	17.33	17.83	21.95	17.30
6	Brahmani / Jenapur, Jajpur/ Odisha	22.00	23.00	24.78	18.82
7	Rushikulya/ Purusottampur,Ganjam/ Odisha	15.835	16.835	19.655	12.49
8	Vamsadhara/ Gunupur, Rayagada/ Odisha	83.00	84.00	88.75	80.50
9	Vamsadhara/ Kashinagar, Gajapati/ Odisha	53.60	54.60	58.935	53.29
10	Nagavalli/Srikakulam/Andhra Pradesh	10.17	10.80	14.53	7.64
11	Subarnarekha/Jamshedhpur/Jharkhand	122.5	123.5	129.82	116.18
12	Mahanadi/Alipingal/Odisha	10.85	11.76	13.11	5.97
13	Mahanadi/Naraj/Odisha	25.41	26.41	27.61	24.08
14	Mahanadi/Nimapara/Odisha	9.85	10.76	11.6	3.80

1.32 Important Reservoir levels

Basin/River	Reservoir Name	FRL(M)	Live storage at FRL (MCM)	Current level (M) & Time	Current Live Storage (MCM) & Time	% filled up
MAHANADI	Ravishankar	348.700	767	343.42 & 0800	346.0 & 0800	45.11
	Bango	359.660	3046	355.20 & 0800	2162.0 & 0800	70.98
	Hirakud	192.02	5378	189.88 & 0800	3505.49 & 0800	65.18
BAITARANI	Salandi	82.30	558	75.94 & 0800	363.44 & 0800	65.13
BRAHMANI	Rengali	123.50	3432	121.84 & 0800	2862.67 & 0800	83.41
NAGAVALLI	Thotapalli	105.0	71.046	104.24 & 0600	58.76 & 0600	82.71
	Maduvalassa	65.0	95.587	62.72 & 0600	43.62 & 0600	45.63

1.33 Basin wise rainfall

Basin	Rainfall in mm	Cumulative rainfall since 1 st June,2019	Normal rainfall* in mm during monsoon(June-Sept)	% of Rainfall with respect to Normal Rainfall(June-Sept)
Mahanadi	6.1	884.50	1104.1	80.11
Brahmani& Baitarani	1.9	761.30	1143.4	66.58
Vamsadhara	11.4	688.80	829.7	83.02
Subarnarekha &Burhabalang	2.8	735.50	1128.8	65.16
Nagavalli	10.6	531.50	703.4	75.56

*1951-2000

2.0 Flood Situation & Advisories as per Actual/ Forecasted Rainfall

No forecast has been issued.

2.1 Districts/blocks to be alerted

NIL