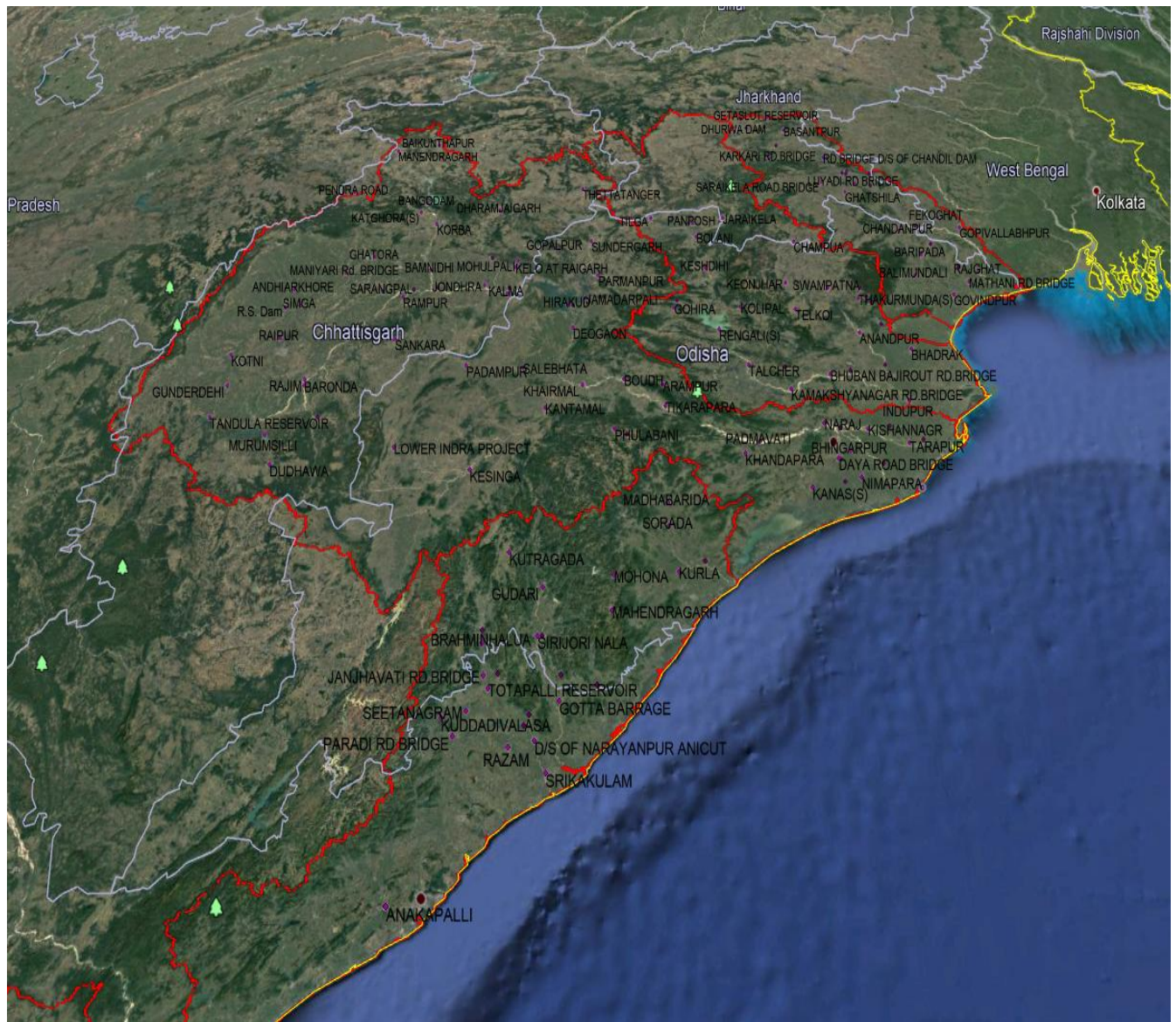


1.0 Rainfall Situation

Chief Amount of rainfall recorded during last 24 hours upto 0830 hours IST of today
(50 mm or more)

Name of Place	Name of Basin	State	Rainfall (in mm)
Ghatora	Mahanadi	Chhattishgarh	94.4
Kurubhata	Mahanadi	Chhattishgarh	53.8
Kelo at raigarh	Mahanadi	Chhattishgarh	168.8
Rampur	Mahanadi	Chhattishgarh	59.4
Khandapada	Mahanadi	Odisha	74.0
Kanas	Mahanadi	Odisha	64.0
Sorada	Rushikulya	Odisha	112.8
Purushottampur	Rushikulya	Odisha	52.4

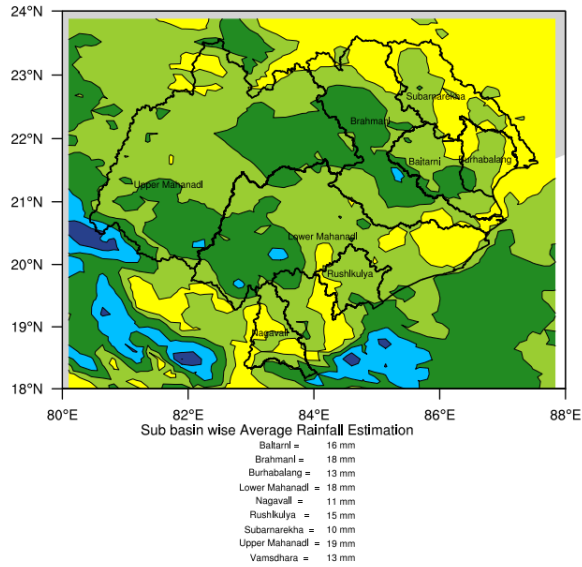
Cloud Cover over sites under M&ERO at 15:00 hours



1.1 Rainfall forecast for next 3 days

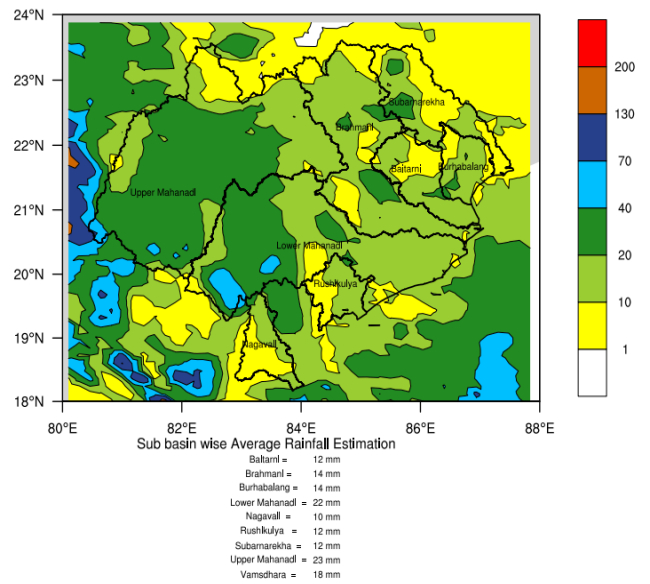
FLOOD MET OFFICE BHUBANESWAR

NCUM Rainfall(mm) Forecast (24hr) Day 1 FCST valid for: 06.09.2019 TILL 08:30 IST



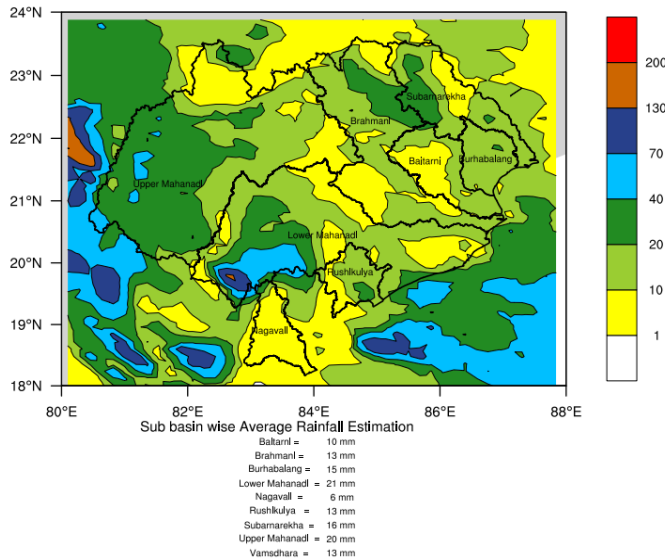
FLOOD MET OFFICE BHUBANESWAR

NCUM Rainfall(mm) Forecast (48hr) Day 2 FCST valid for: 07.09.2019 TILL 08:30 IST



FLOOD MET OFFICE BHUBANESWAR

NCUM Rainfall(mm) Forecast (72hr) Day 3 FCST valid for: 08.09.2019 TILL 08:30 IST



1.2 Flood Situation

1.31 Water level in major rivers (Forecast stations)

Time: 08:00

Sl No.	Name of River/Forecast sites with District/State	Warning Level in (m)	Danger Level in (m)	H.F.L. in(m)	Present level in (m)
1	Subarnarekha/ Rajghat,Balasure/ Odisha	9.45	10.36	12.69	5.21
2	Subarnarekha/ Mathani,Balasure/ Odisha	5.0	5.50	6.80	5.13
3	Burhabalang/ NH-5 road bridge (Govindpur), Balasure/ Odisha	7.21	8.13	9.50	2.98
4	Baitarani / Anandpur, Keonjhar/ Odisha	37.44	38.36	41.35	34.81
5	Baitarani/ Akhuapada, Bhadrak/ Odisha	17.33	17.83	21.95	17.30
6	Brahmani / Jenapur, Jajpur/ Odisha	22.00	23.00	24.78	19.02
7	Rushikulya/ Purusottampur,Ganjam/ Odisha	15.835	16.835	19.655	14.03
8	Vamsadhara/ Gunupur, Rayagada/ Odisha	83.00	84.00	88.75	81.37
9	Vamsadhara/ Kashinagar, Gajapati/ Odisha	53.60	54.60	58.935	53.73
10	Nagavalli/Srikakulam/Andhra Pradesh	10.17	10.80	14.53	8.81
11	Subarnarekha/Jamshedhpur/Jharkhand	122.5	123.5	129.82	115.98
12	Mahanadi/Alipingal/Odisha	10.85	11.76	13.11	4.04
13	Mahanadi/Naraj/Odisha	25.41	26.41	27.61	22.61
14	Mahanadi/Nimapara/Odisha	9.85	10.76	11.6	3.96

1.32 Important Reservoir levels

Basin/River	Reservoir Name	FRL(M)	Live storage at FRL (MCM)	Current level (M) & Time	Current Live Storage (MCM) & Time	% filled up
MAHANADI	Ravishankar	348.700	767	343.26 & 0800	336.0 & 0800	43.81
	Bango	359.660	3046	355.85 & 0800	2262.00 & 0800	74.26
	Hirakud	192.02	5378	190.72 & 0800	3990.24 & 0800	74.20
BAITARANI	Salandi	82.30	558	75.96 & 0800	364.02 & 0800	65.24
BRAHMANI	Rengali	123.50	3432	122.45 & 0800	3069.31 & 0800	89.43
NAGAVALLI	Thotapalli	105.0	71.046	103.89 & 0600	47.49 & 0600	66.84
	Maduvalassa	65.0	95.587	63.68 & 0600	66.23 & 0600	69.29

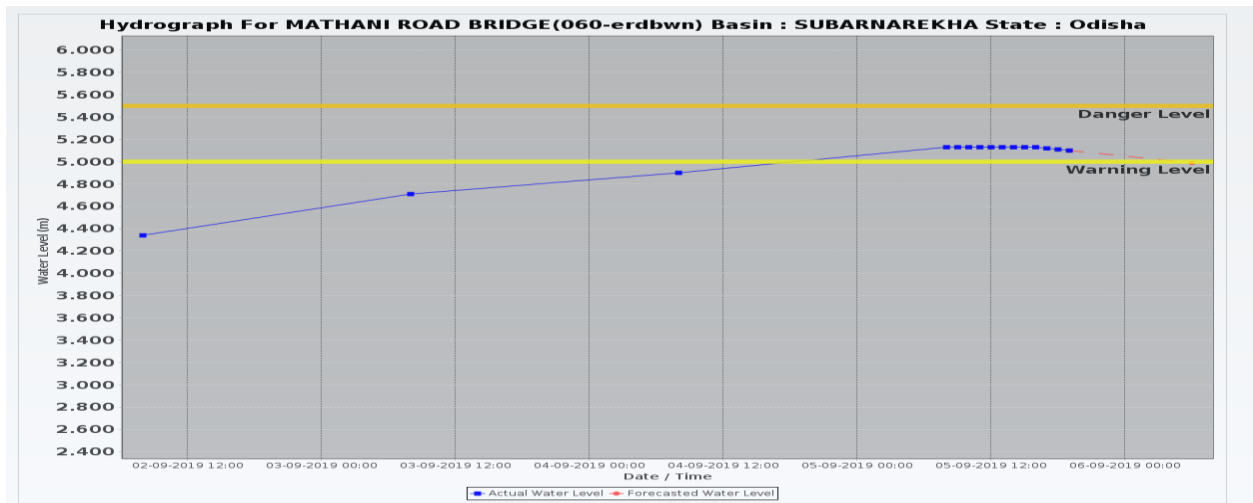
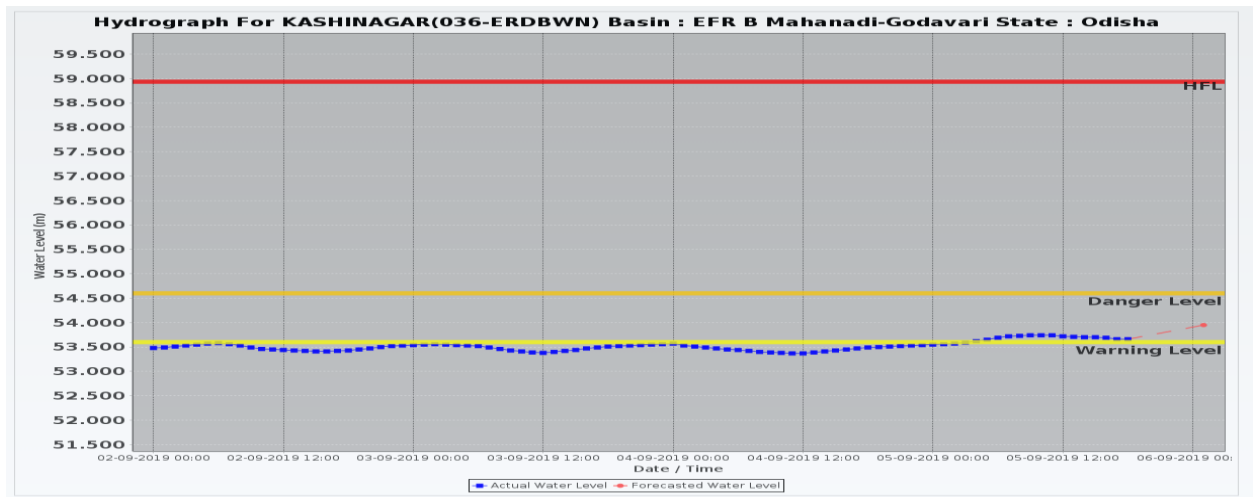
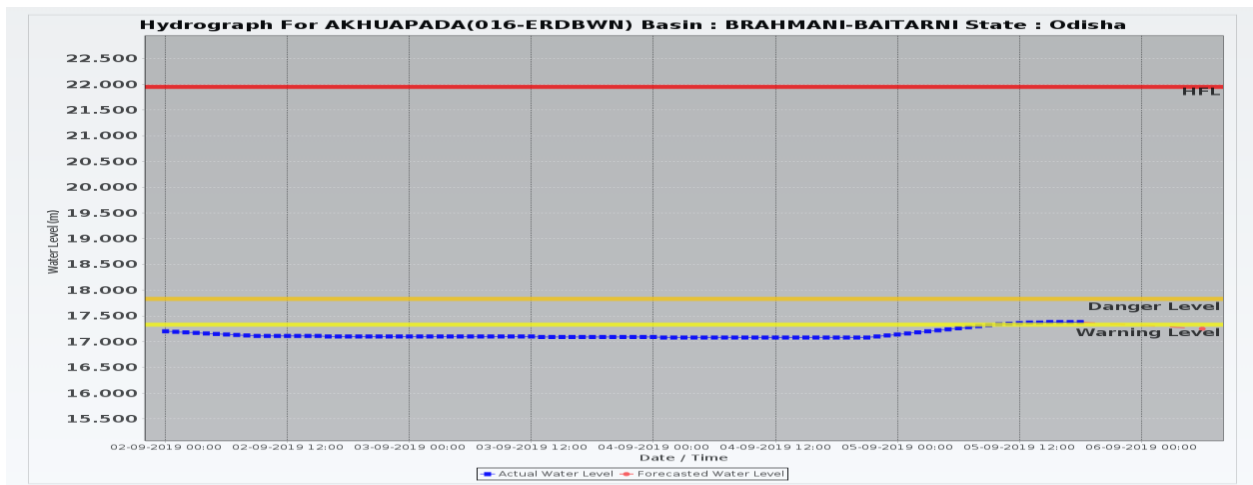
1.33 Basin wise rainfall

Basin	Rainfall in mm	Cumulative rainfall since 1 st June,2019	Normal rainfall* in mm during monsoon(June-Sept)	% of Rainfall with respect to Normal Rainfall(June-Sept)
Mahanadi	16.3	958.50	1104.1	86.81
Brahmani& Baitarani	7.9	796.30	1143.4	69.64
Vamsadhara	38.5	765.0	829.7	92.20
Subarnarekha &Burhabalang	4.0	768.90	1128.8	68.12
Nagavalli	9.8	593.70	703.4	84.40

*1951-2000

2.0 Flood Situation & Advisories as per Actual/ Forecasted Rainfall

Forecast has been issued for Kashinagar of Vamsadhara Basin and Akhuapada of Baitarani Basin



2.1 Districts/blocks to be alerted

NIL

Data Source:CWC/IMD/State