



Daily Flood Situation Report cum Advisories
21-08-2019

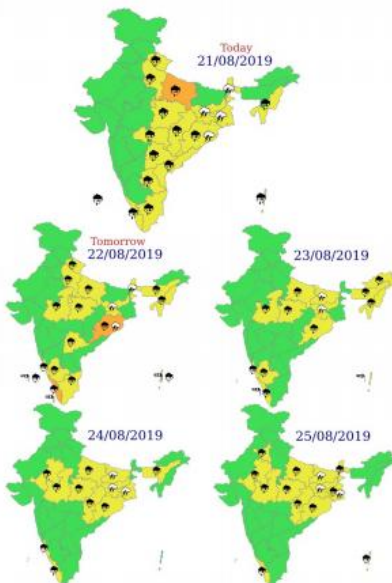
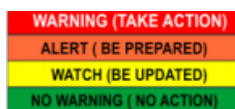
1.0 IMD information

1.1 Rainfall Situation

1.1.1 Amount of rainfall recorded at 0830 hours IST of today (4 cm or more) as per IMD

Name of Place (State)	Rainfall (in cm)
Fursatganj, Naraini, Bara Banki and Purwa (UP)	13 each
Kunda (UP)	12
Bhalukpong (Arunachal Pradesh), Badusa, Nawabganj & Raebareli (UP)	11 each
Haidergarh (UP)	10
Long Islands (Andaman & Nicobar), Rudravaram (Andhra Pradesh), Beberu & Sirathu (UP)	9 each
Waraseoni (MP), Nandikotkur (Andhra Pradesh), Barapani (Meghalaya), Dalmau, Chilaghat & Bhatpurwaghat (UP)	8 each
Lucknow, Banda, Jaunpur & Chunar (UP), Damoh & Gadarwada (MP), Mettur, Tozhudur & Ariyalur (TN), Umiam (Meghalaya)	7 each
Dindori (MP), Kovilankulam, Virudunagar & Tiruchengode (TN), Vaikom & Taliparamba (Kerala), Macherla (Andhra Pradesh), Nagarjunasagar & Enkuru (Telangana), Gaighat, Ramnagara & Bani (UP)	6 each
Manlanjkhand, Paraswada, Harda, Patan & Narsingpur (MP), Rajnandgaon (Chattisgarh), Tirupuvanam, Sholavandan & Jayamkondam (TN), Alur (Karnataka), Kudulu (Kerala), Khanapara (Meghalaya), Gayanpur, Turtipar & Sidhauri (UP), Ullunda & Binjharpur (Odisha) Palavanacha, Julairpad and Nalabelly (Telangana)	5 each
Nowgong & Betul (MP), Mangaluru (Karnataka), Cannur & Punalur (Kerala), Prayagraj, Kaiserganj & Fatehpur (UP), Bari & Hirakud (Odisha), Mulakalpally, Dornakal, Garla, Narsampet & Wanaparthy (Telangana)	4 each

1.1.2 Rainfall forecast for next 5 days issued on 21st August, 2019 (Midday) by IMD

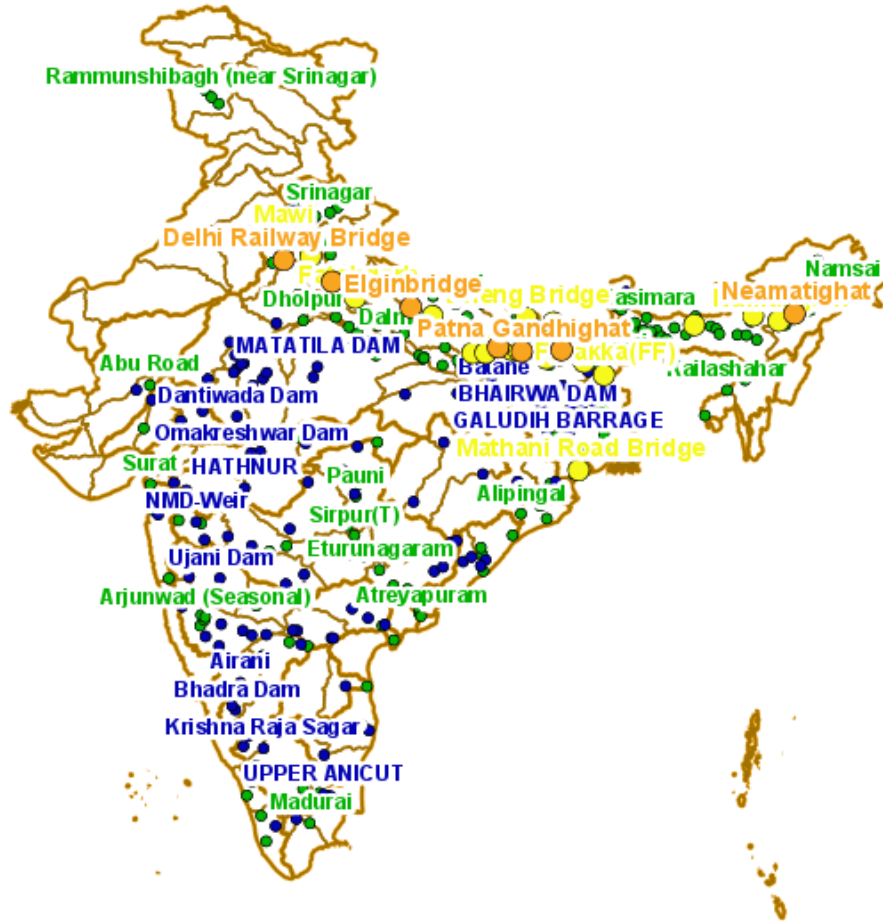




2.0 CWC inferences
2.1 Flood Situation as per actual/ forecasted rainfall situation

FLOOD SITUATION SUMMARY		
PART - I: LEVEL FORECAST		
S.No.	Flood Situations	Numbers of Forecasting Sites
A	Extreme Flood Situation: (Site (s) where the previous Highest Flood Level (HFL) is exceeded or equalled)	0
B	Severe Flood Situation: (Site (s) where water level is touching or exceeding the Danger Level but below Highest Flood Level (HFL))	7
C	Above Normal Flood Situation: (Site (s) where water level is touching or exceeding the Warning Level but below Danger Level)	26
Total number of sites above Warning Level (A+B+C)		33
PART - II: INFLOW FORECAST		
Number of sites for which inflow forecasts issued: (Where Inflows are equal or exceed the specified Threshold Limit for a particular reservoir / barrage)		22


For details please visit: <http://cwc.gov.in/sites/default/files/cfcr-cwcdfb-21082019.pdf>





2.1.1 Yamuna Basin for States of Himachal Pradesh, Haryana and NCT, Delhi

Delhi Railway Bridge is flowing in Severe Flood Situation with falling trend and is expected to fall below Danger Level by tomorrow morning. Hydrograph is appended.



River Yamuna at Mohna in Faridabad and Rahimpur in Palwal District of Haryana downstream of Delhi Railway Bridge is rising. Mathura Prayag Ghat in Mathura District is likely to flow in Above Normal to Severe Flood Situation. Necessary Precautionary measures may be taken in the reach between NCT, Delhi and Mathura.

2.1.2 Ganga Basin

River Ganga is flowing in Above Normal to Severe Flood Situation at Kachhla Bridge in Badaun District, Ghazipur in Ghazipur District, Ballia in Ballia District of Uttar Pradesh, Buxar in Buxar District, Patna Dighaghat, Patna Gandhighat & Hathidah in Patna district of Bihar, Kahalgaon in Bhagalpur District. River Ghaghra is flowing in Severe to Above Normal flood situation in Barabanki, Faizabad and Ballia Districts of Uttar Pradesh and in Siwan District of Bihar.

Flood Affected Districts

Uttar Pradesh: Badaun, Barabanki, Faizabad, Ghazipur, Ballia

Flood Alerted Districts

Haryana: Districts along river Yamuna downstream of NCT, Delhi

UP: Districts in Yamuna, Ganga, Ghaghra, Ken and Betwa basins

Bihar: Districts in basins of Sone, Ghaghra and main Ganga downstream of Buxar



Flood Affected and Alerted Districts in the Country

